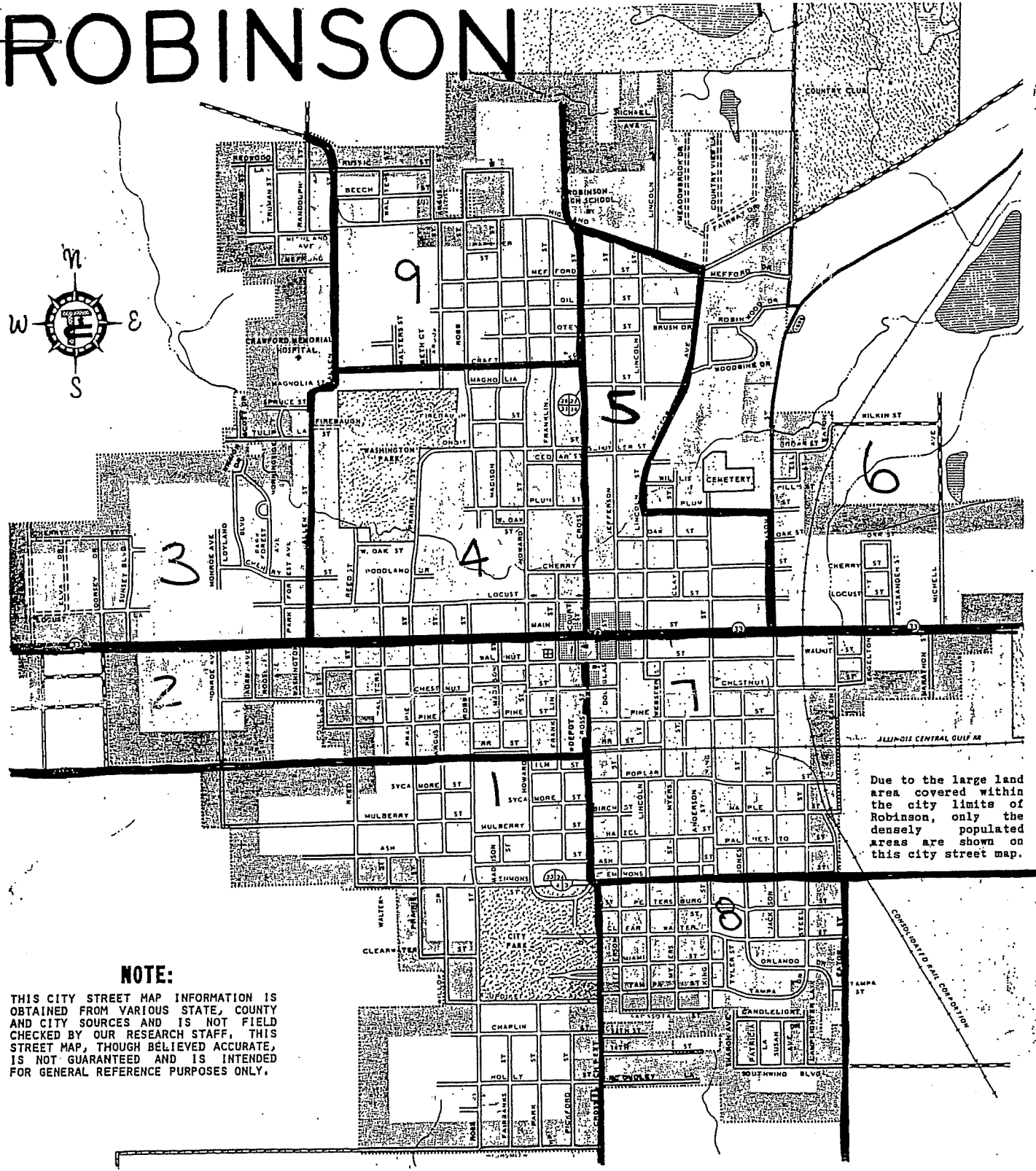
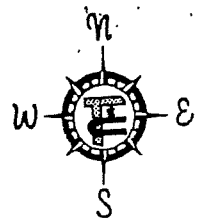





# ROBINSON



Due to the large land area covered within the city limits of Robinson, only the densely populated areas are shown on this city street map.

**NOTE:**

THIS CITY STREET MAP INFORMATION IS OBTAINED FROM VARIOUS STATE, COUNTY AND CITY SOURCES AND IS NOT FIELD CHECKED BY OUR RESEARCH STAFF. THIS STREET MAP, THOUGH BELIEVED ACCURATE, IS NOT GUARANTEED AND IS INTENDED FOR GENERAL REFERENCE PURPOSES ONLY.



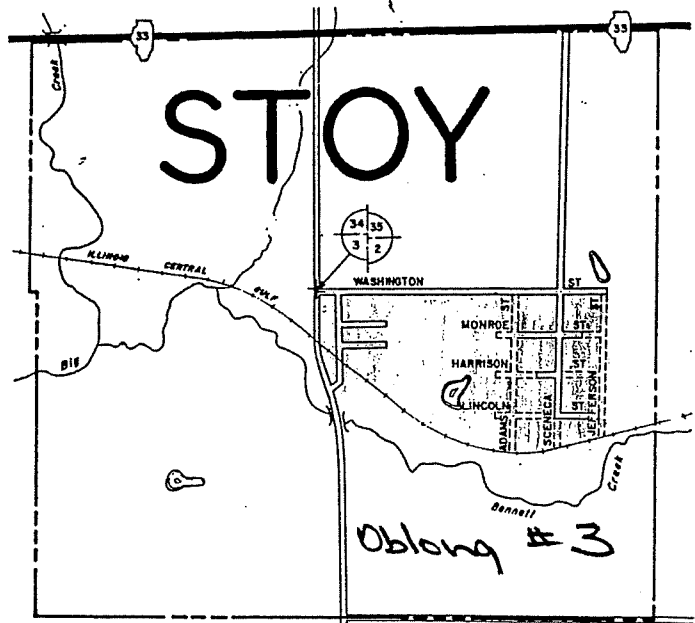
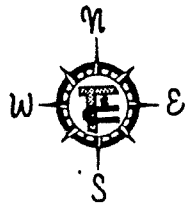
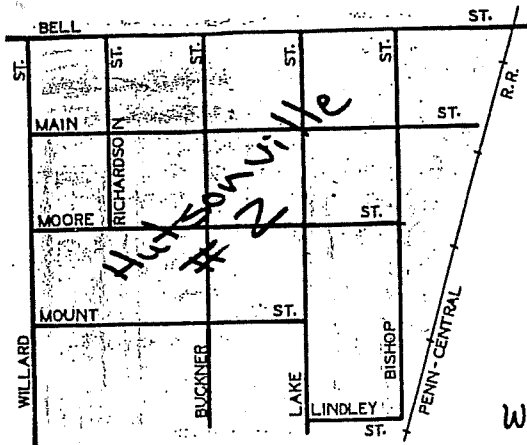
*The* **FIRST NATIONAL BANK** *in Robinson*

**300 West Main Street**  
**PHONE: 618/544-8686**



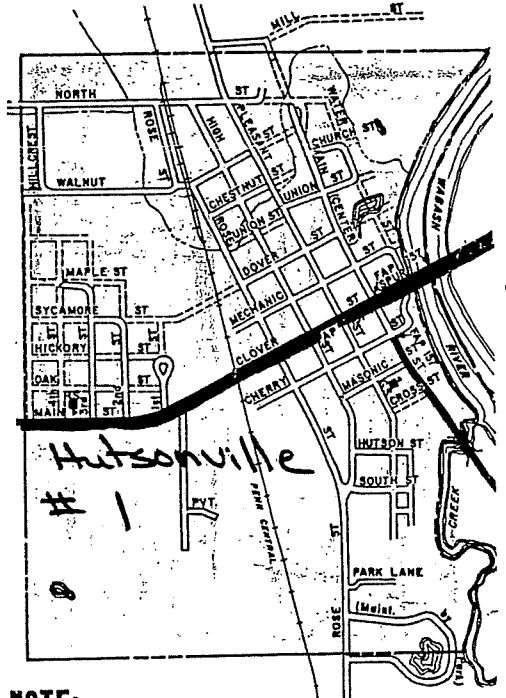
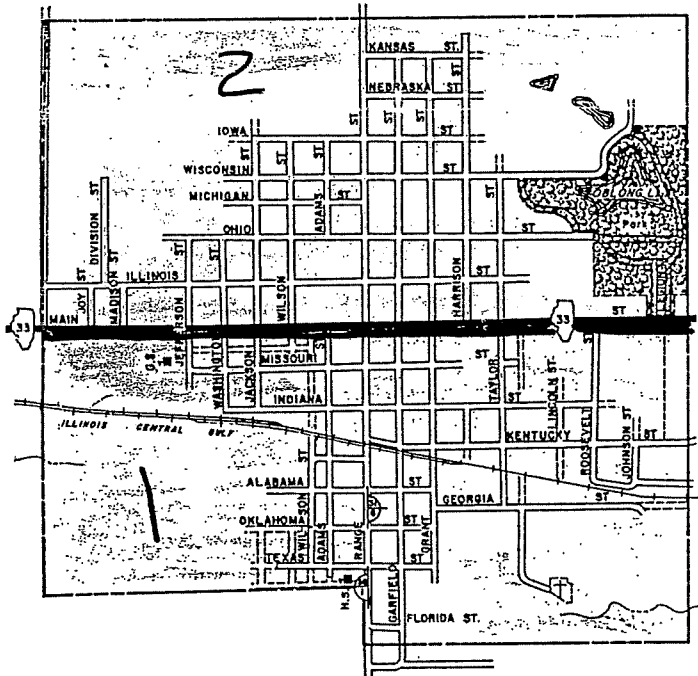
**EQUAL HOUSING LENDER**

**Flat Rock Banking Facility**      **Member FDIC**



WEST  
YORK

HUTSONVILLE



NOTE:

THIS CITY STREET MAP INFORMATION IS OBTAINED FROM VARIOUS STATE, COUNTY AND CITY SOURCES AND IS NOT FIELD CHECKED BY OUR RESEARCH STAFF. THIS STREET MAP, THOUGH BELIEVED ACCURATE, IS NOT GUARANTEED AND IS INTENDED FOR GENERAL REFERENCE PURPOSES ONLY.


OBLONG

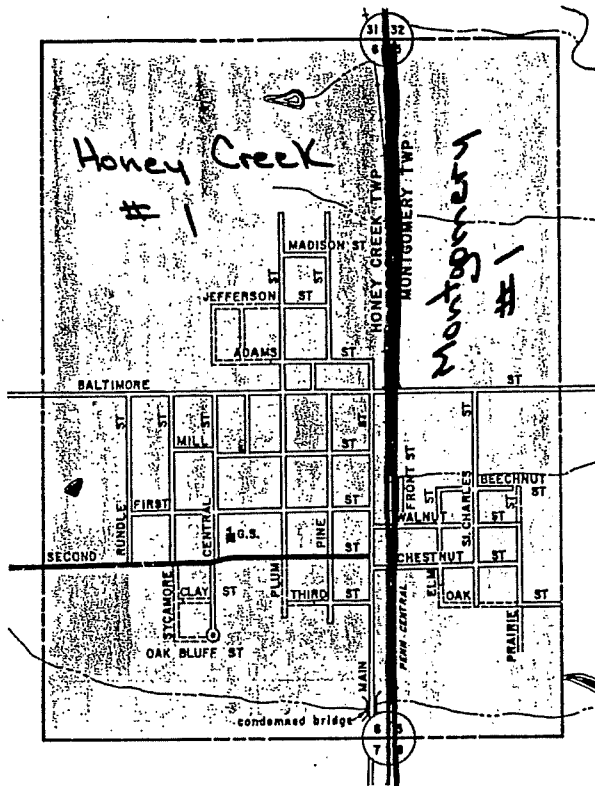
OBLONG CHAMBER OF COMMERCE

OBLONG, ILLINOIS 62449

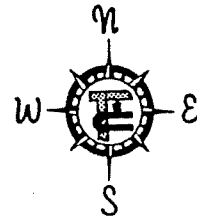
592-3412

Home of the OBLONG OIL MUSEUM



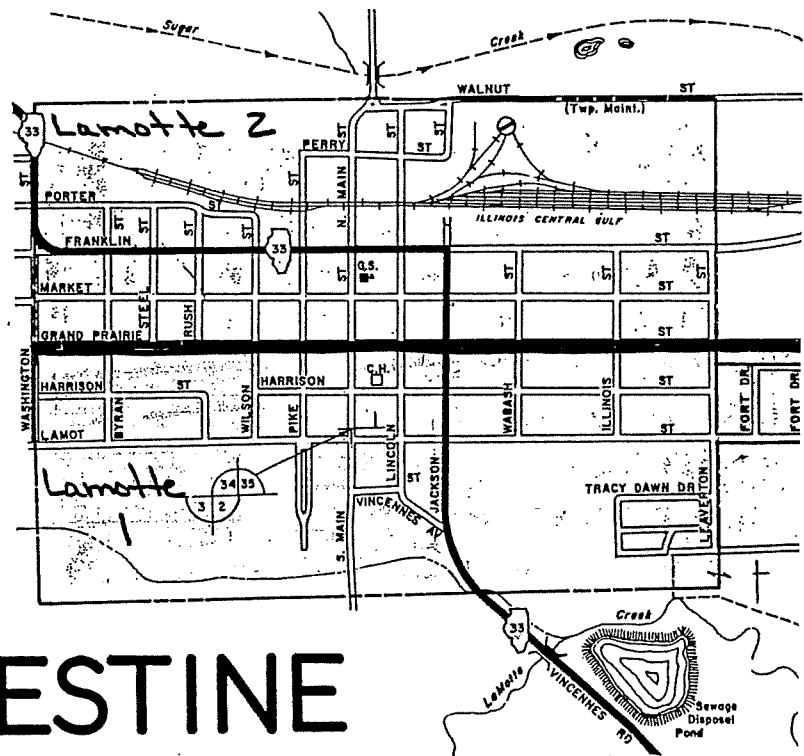


# FLAT ROCK



**NOTE:**

THIS CITY STREET MAP INFORMATION IS OBTAINED FROM VARIOUS STATE, COUNTY AND CITY SOURCES AND IS NOT FIELD CHECKED BY OUR RESEARCH STAFF. THIS STREET MAP, THOUGH BELIEVED ACCURATE, IS NOT GUARANTEED AND IS INTENDED FOR GENERAL REFERENCE PURPOSES ONLY.



# PALESTINE